


Geography

Local Area

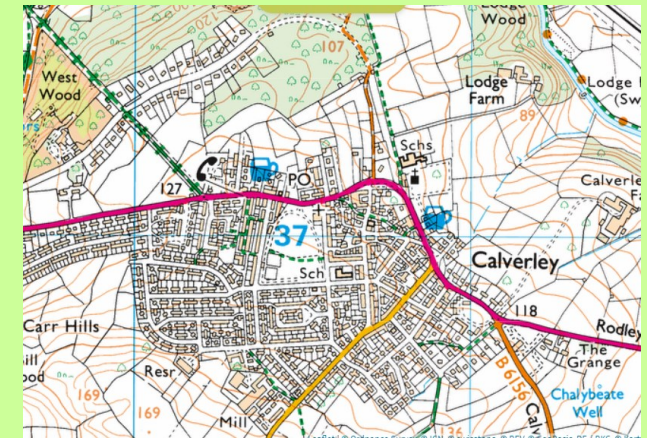
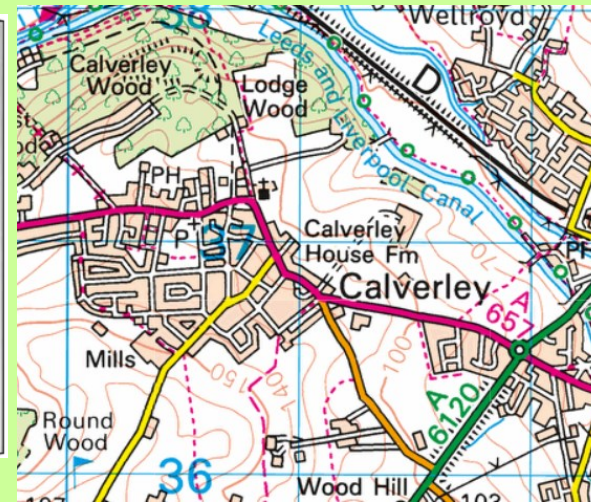


To know simple compass directions and describe where things are according to the direction.

Drawing simple maps with symbols. Using symbols in a key to represent where features are.

Things to talk about at home.

- Talk about the features you see when walking around the local area.
- Use a map to go somewhere new.
- Pick up maps if you visit somewhere new.
- Use directions when on a journey



Key Knowledge.

To know the human and physical features of our local area.

In Calverley there is a park, some churches, two schools, some woods, a canal and some shops and other businesses.

The physical features of Calverley are Calverley Woods.

The human features of Calverley are the park, the canal, the schools, the shops and the churches.

Key Vocabulary.

Human Feature: something in the environment made by human hands

Physical Feature: something that is in the environment that is natural.

Left, right, near, far.

North, South, East, West

forest, hill, river, soil, valley, vegetation, city, town, village, farm, house, office, and shop